



HAYS COUNTY
TRANSPORTATION PLAN

Virtual Open House

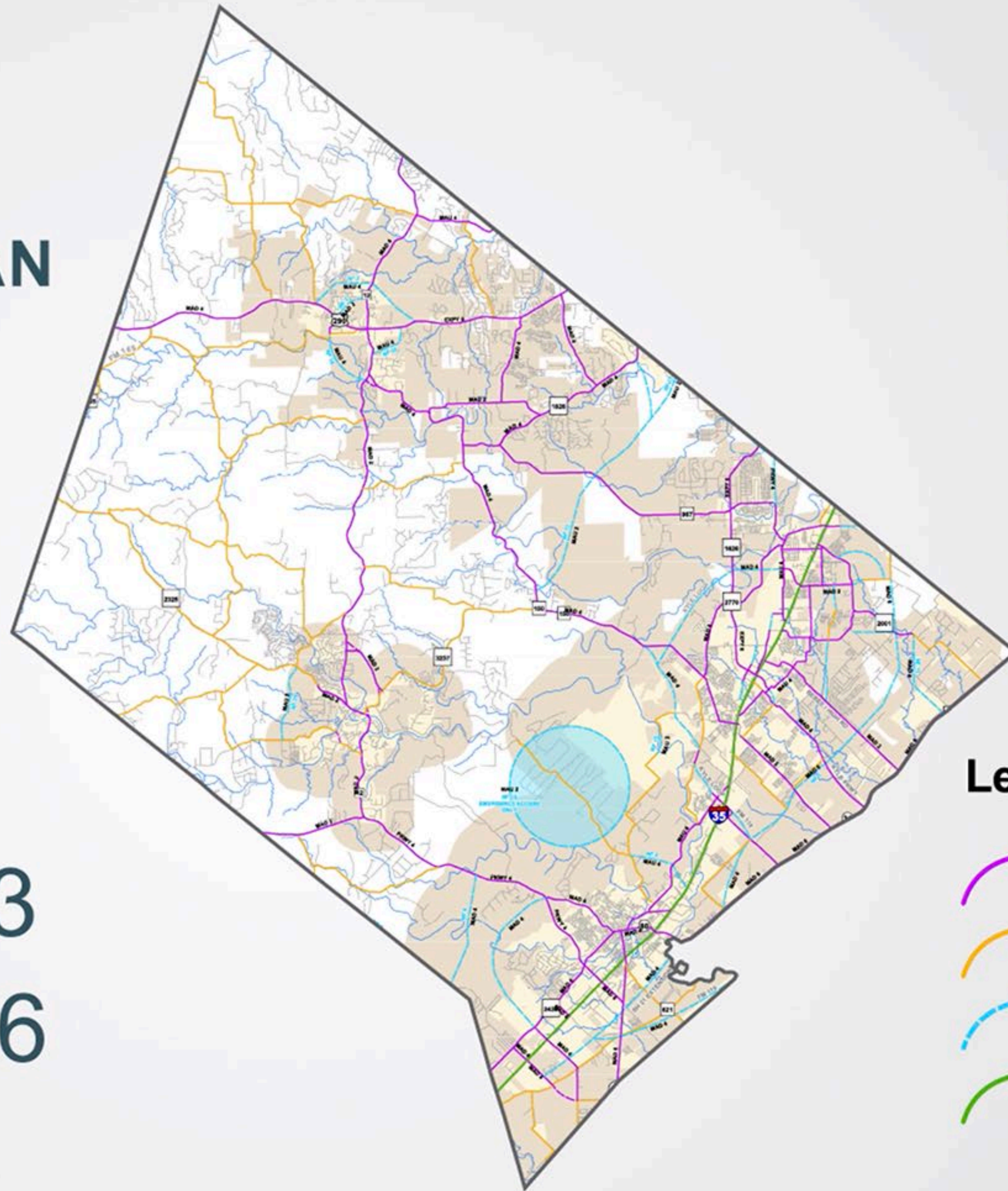
SEPTEMBER 10 - OCTOBER 10, 2020







HAYS COUNTY TRANSPORTATION PLAN



- Adopted in 2013
- Updated in 2016



Legend

-  Add Lanes
-  Enhance to MAU 2
-  New Facilities
-  Interstate Highway 35





HAYS COUNTY TRANSPORTATION PLAN



- Population Growth
- Increase in Road Congestion



Legend

-  Add Lanes
-  Enhance to MAU 2
-  New Facilities
-  Interstate Highway 35



Projected Growth



Current and Projected Levels of Congestion



Community Input



Needed Improvements and
Connections that Increase Mobility



The Needs of Communities in the County



Entities Responsible for Developing Different Aspects of the County Transportation System

- County
- Cities
- CARTS
- TxDOT
- CAMPO

WE ARE HERE



**DATA ANALYSIS
& PUBLIC
ENGAGEMENT**

Virtual Open House
Sept. 10 to Oct. 10, 2020
What do we need,
what do we want?

**DRAFTING
THE PLAN**

Developing the
Plan with
technical analysis
and public input

**PUBLIC
ENGAGEMENT**


Virtual Open House

Present Draft for
public feedback

**REVISE AND
FINALIZE**

Adoption at
Commissioners
Court

**SUMMER
2020**

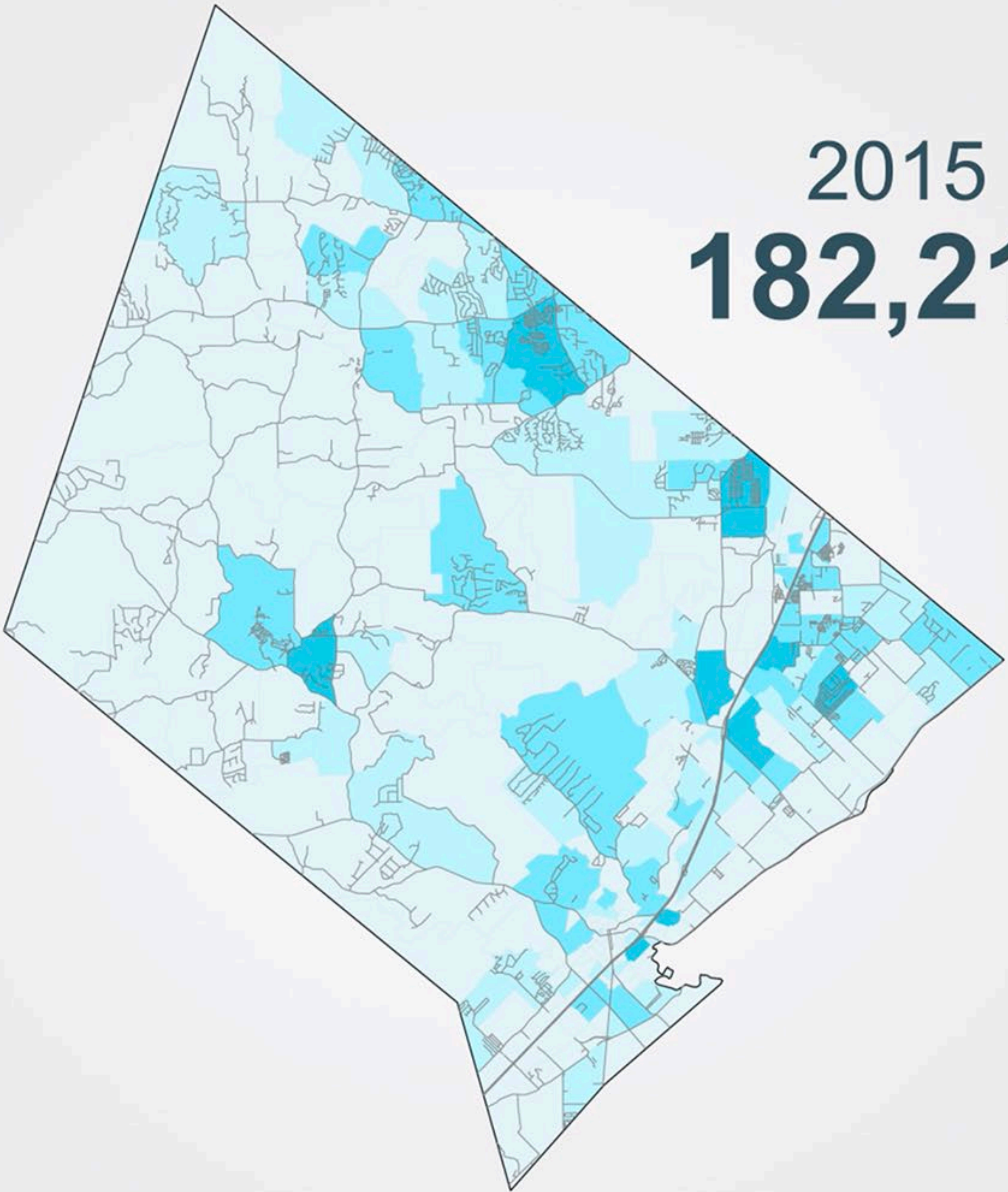


**LATE 2020/
EARLY 2021**

POPULATION GROWTH

2015
182,211

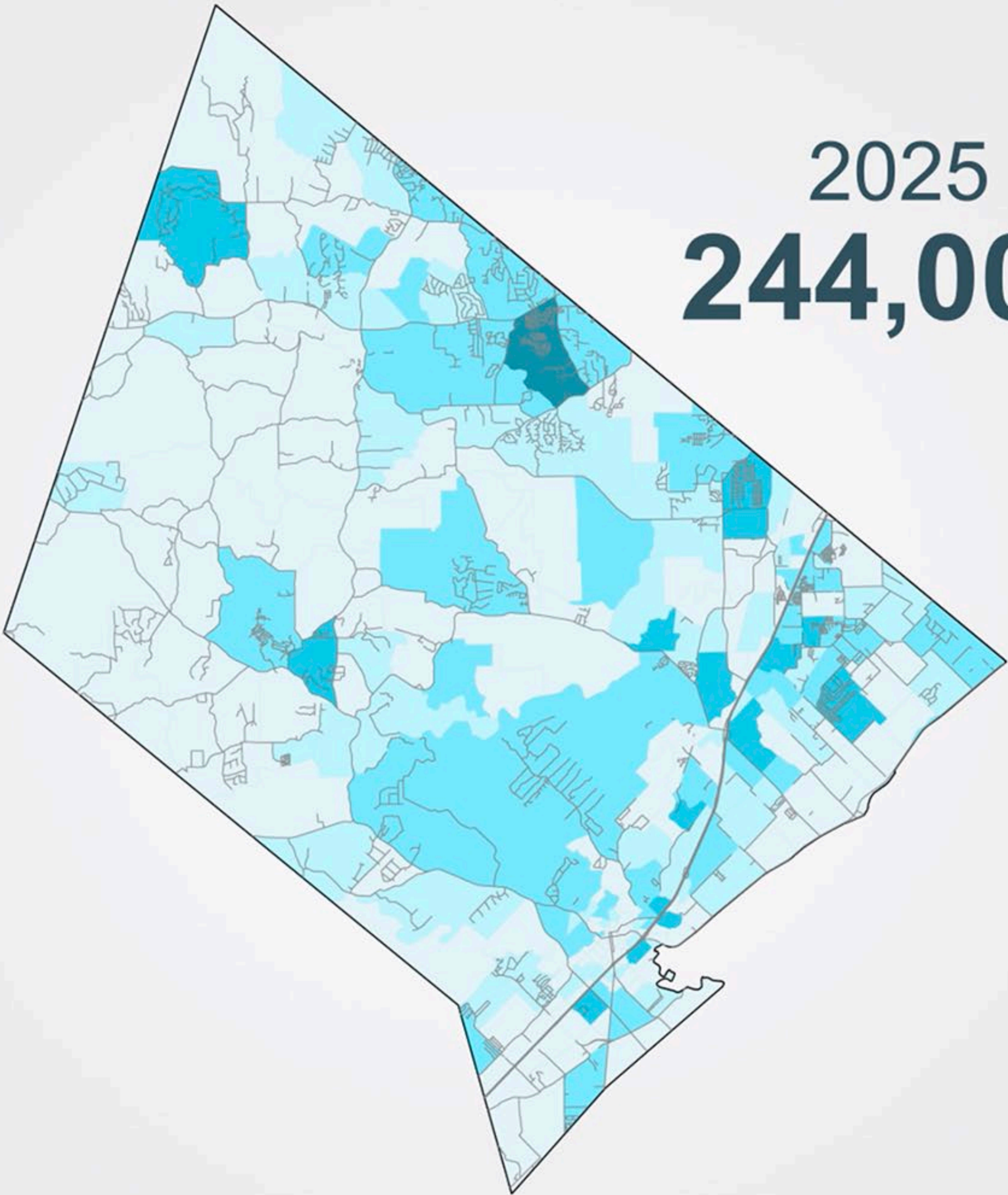
(Source: CAMPO 2045 RTP Model)



POPULATION GROWTH

2025
244,000

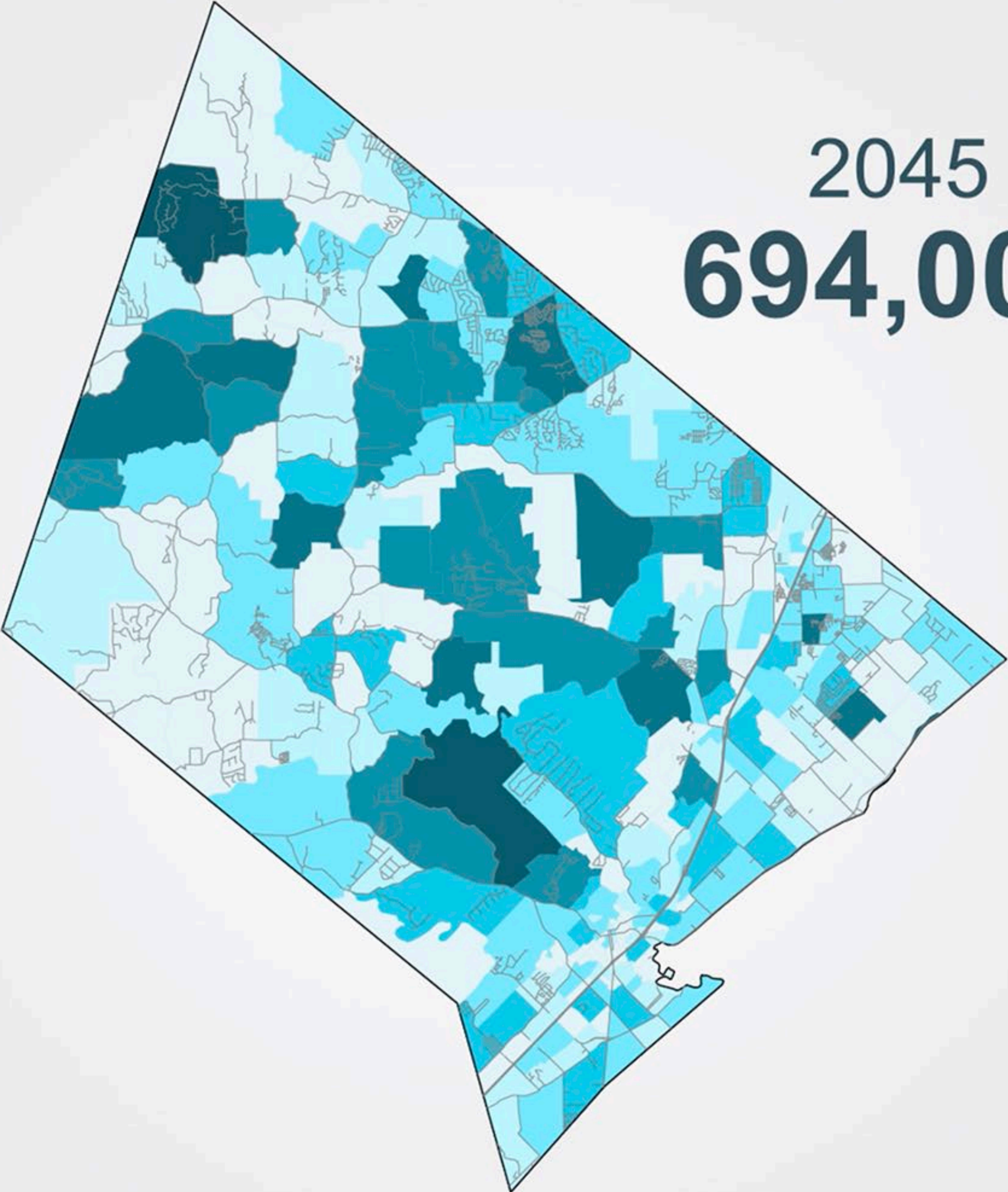
(Source: CAMPO 2045 RTP Model)



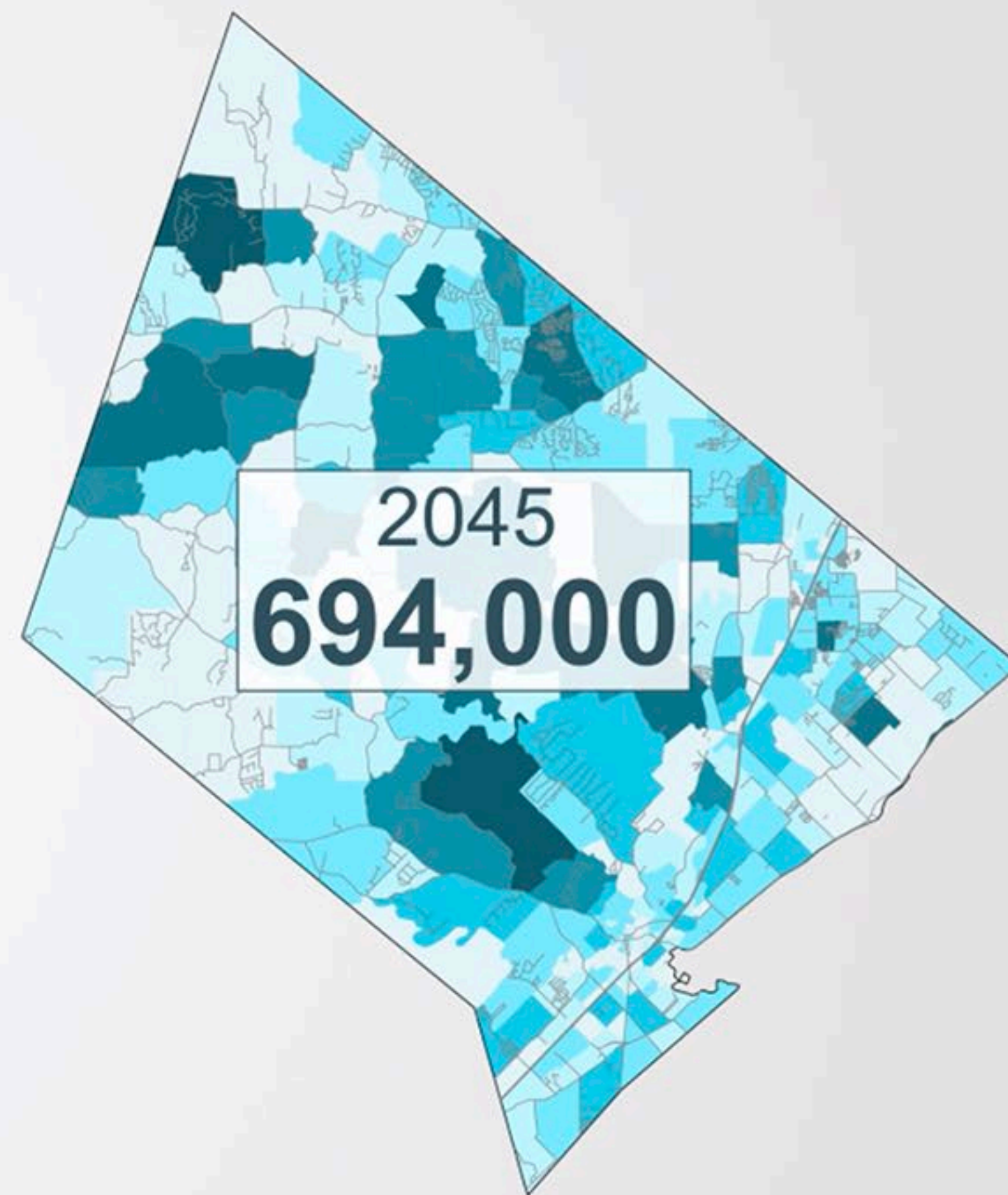
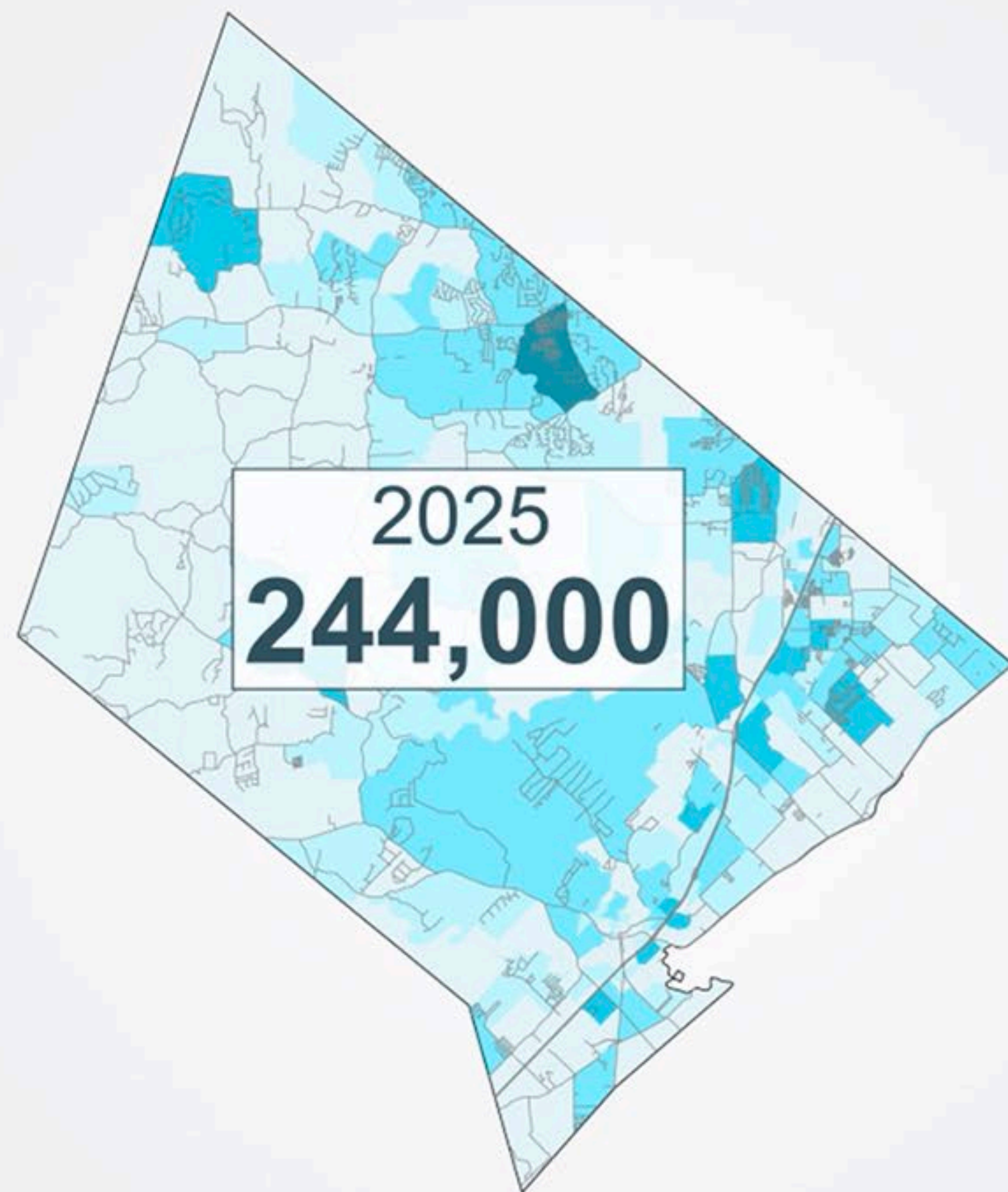
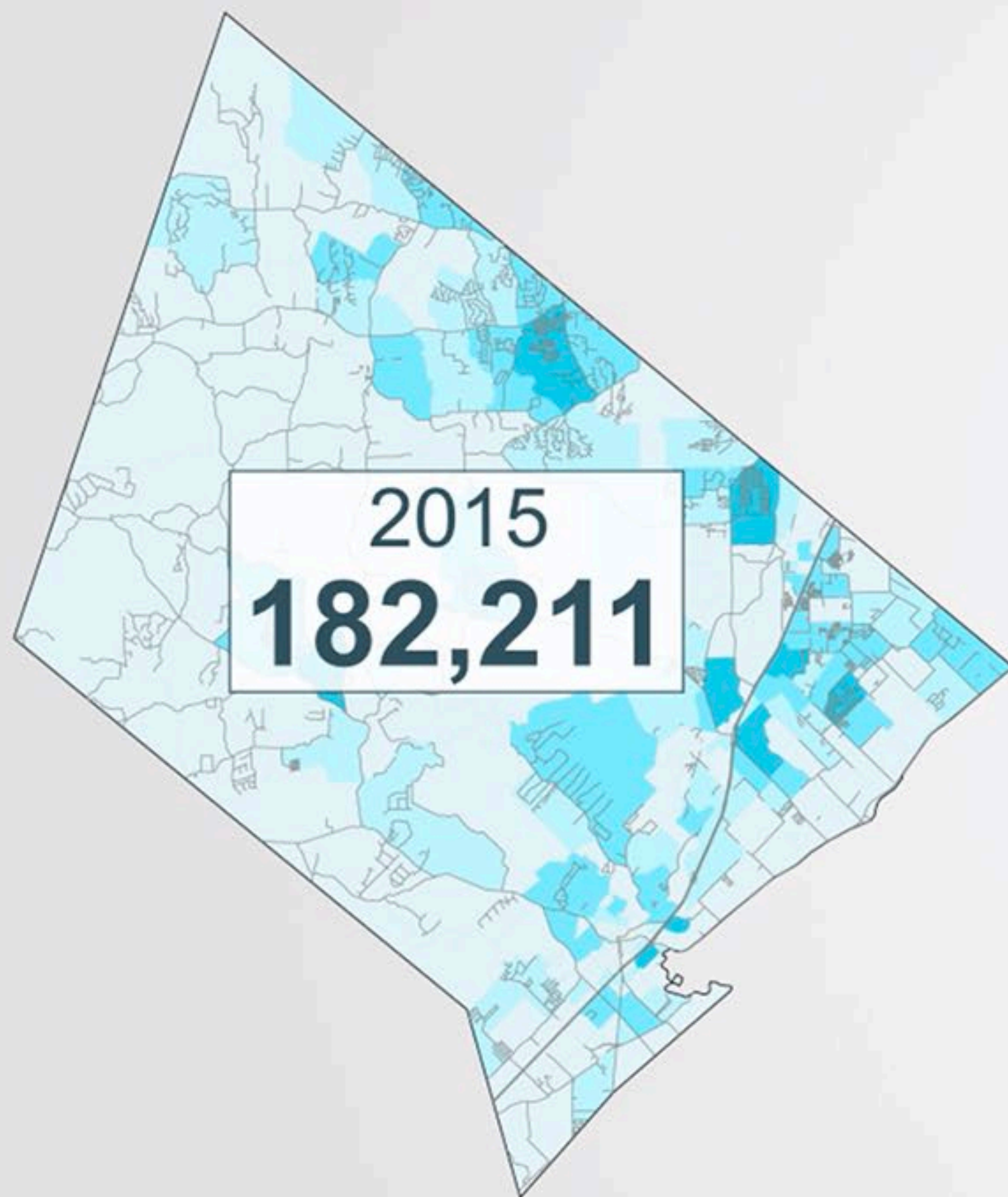
POPULATION GROWTH

2045
694,000

(Source: CAMPO 2045 RTP Model)



POPULATION GROWTH



WHO LIVES IN HAYS COUNTY?

2.78 **AVERAGE**
HOUSEHOLD SIZE

31 **MEDIAN AGE**

\$69,935
MEDIAN HOUSEHOLD INCOME

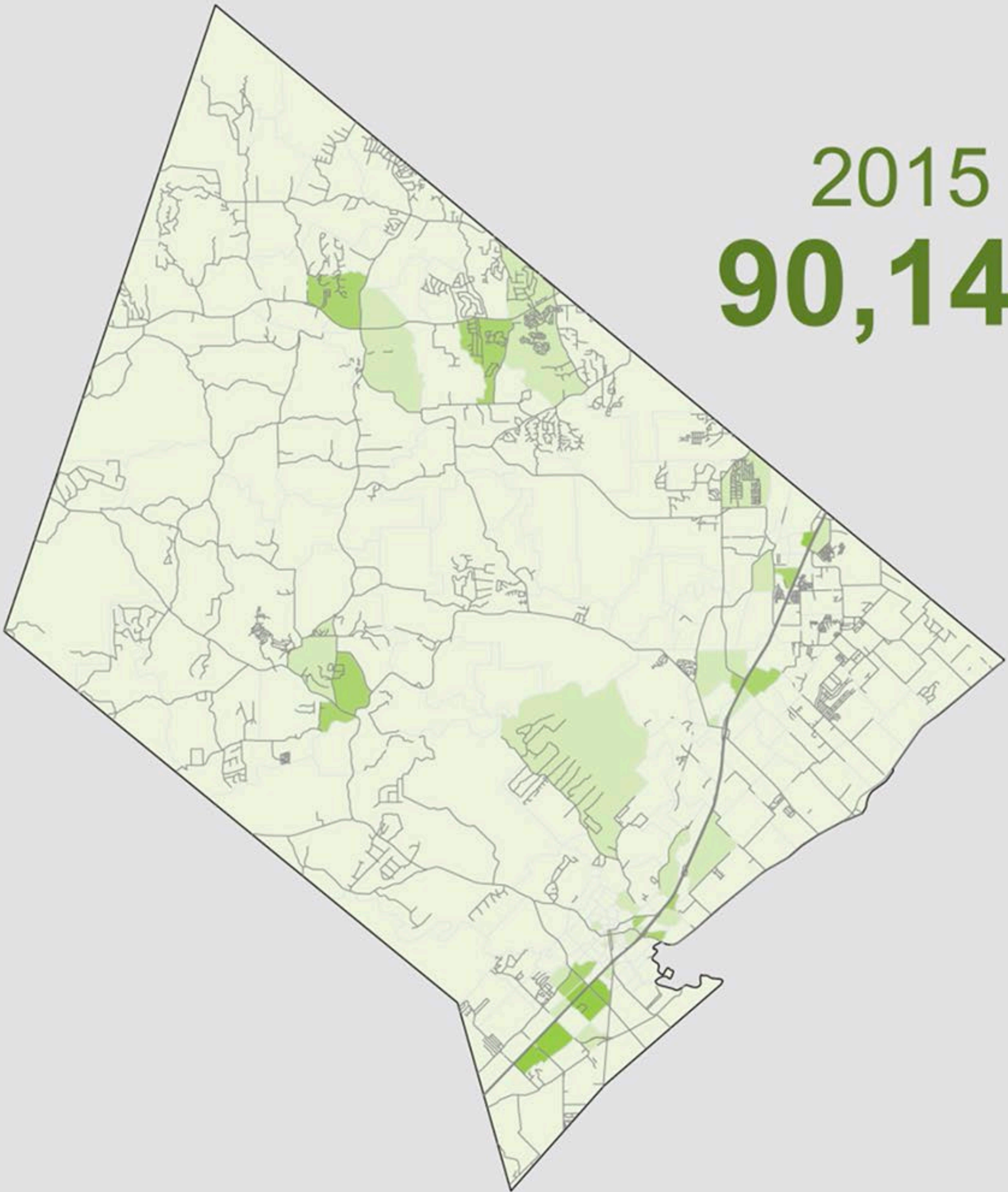
\$222,300
MEDIAN HOME VALUE

31 **MEAN TRAVEL**
TIME TO WORK

(Source: 2014-2018 American Community Survey Data Profile, U.S. Census Bureau)

EMPLOYMENT GROWTH

2015
90,144

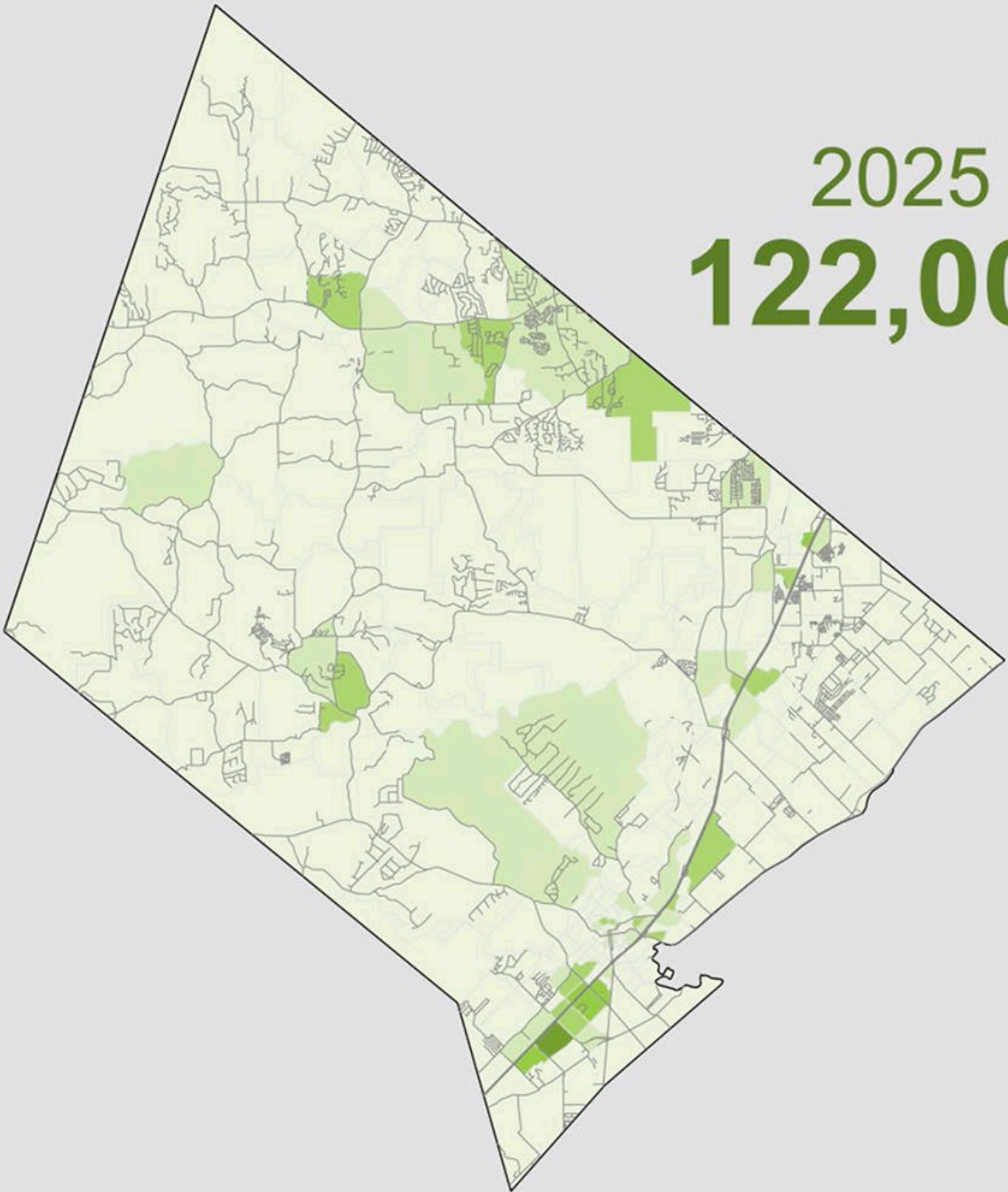


(Source: CAMPO 2045 RTP Model)

- 0-500
- 500-1,000
- 1,000-3,500
- 3,500-5,000
- 5,000-7,000

EMPLOYMENT GROWTH

2025
122,000

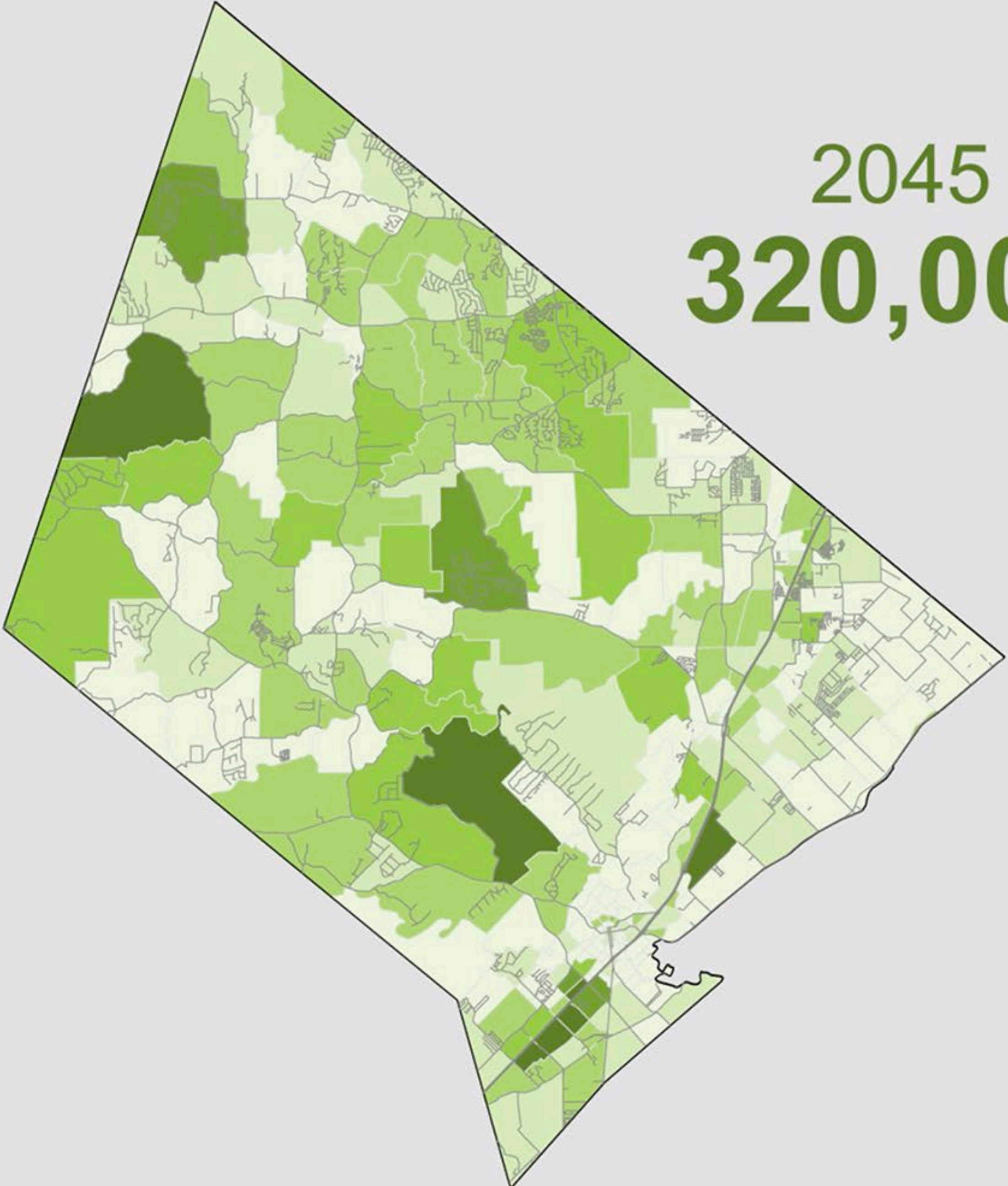


(Source: CAMPO 2045 RTP Model)

- 0-500
- 500-1,000
- 1,000-3,500
- 3,500-5,000
- 5,000-7,000

EMPLOYMENT GROWTH

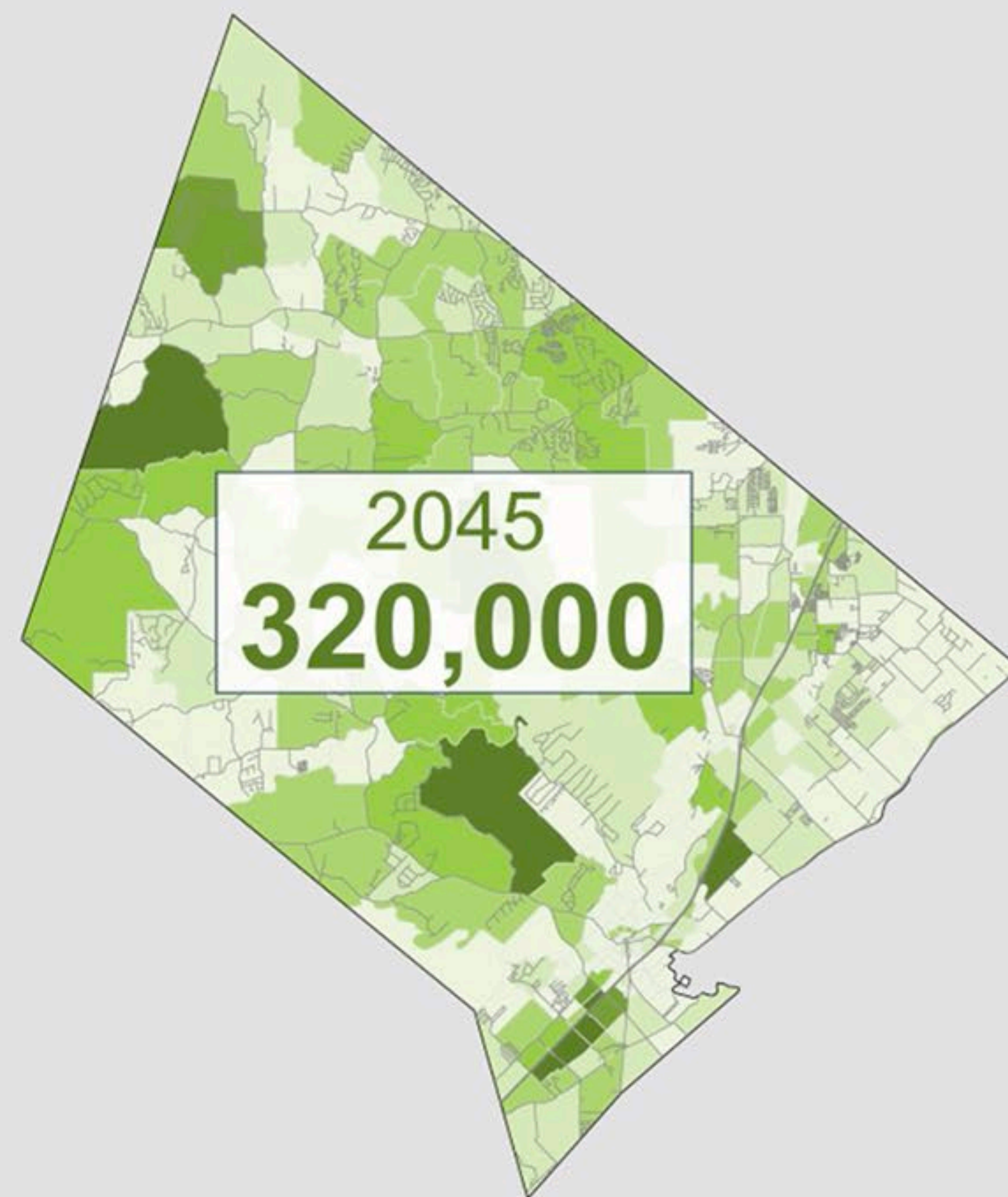
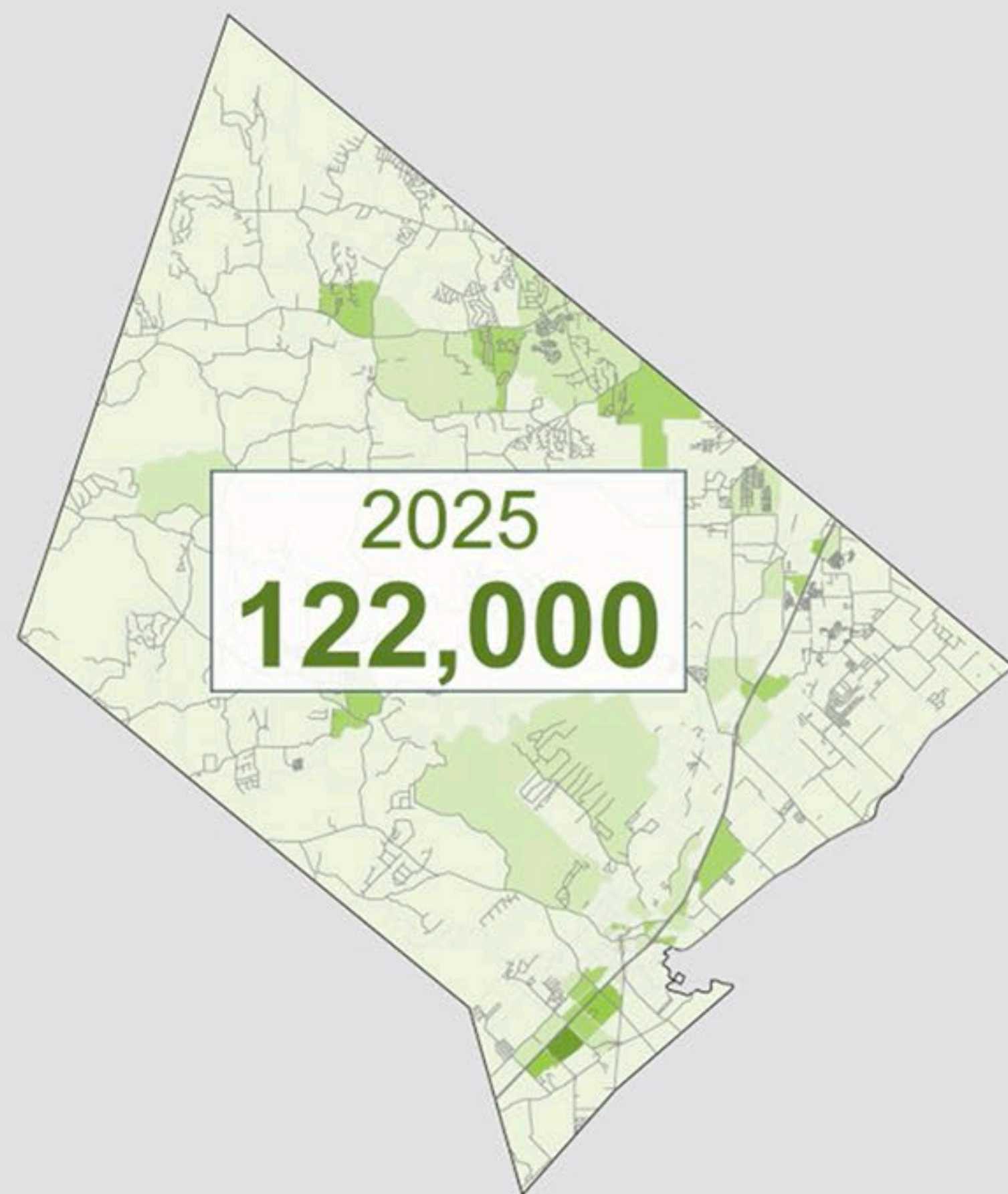
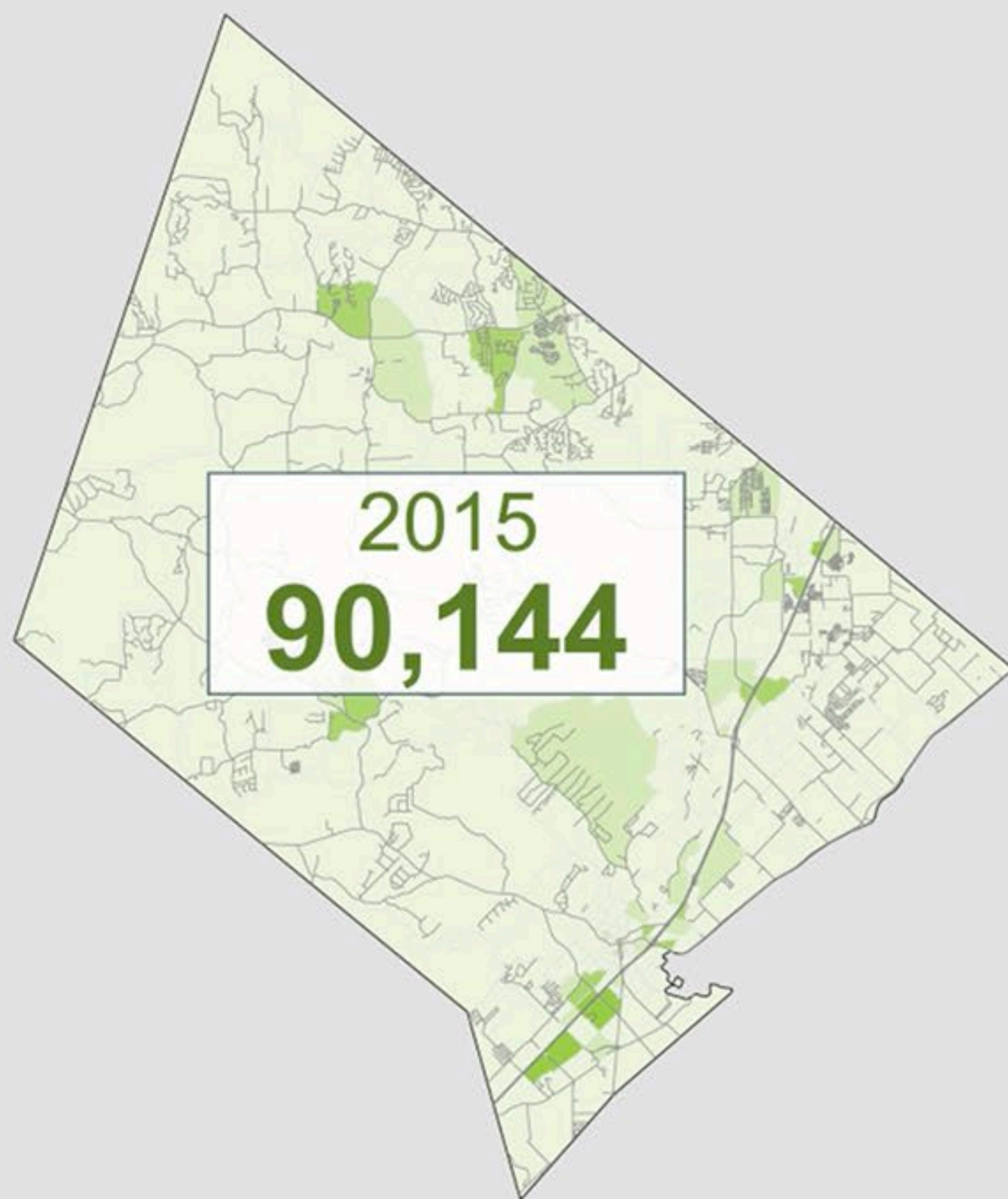
2045
320,000



(Source: CAMPO 2045 RTP Model)

- 0-500
- 500-1,000
- 1,000-3,500
- 3,500-5,000
- 5,000-7,000

EMPLOYMENT GROWTH



REPORTED CRASH DATA 2010-2020

31,374
Crashes

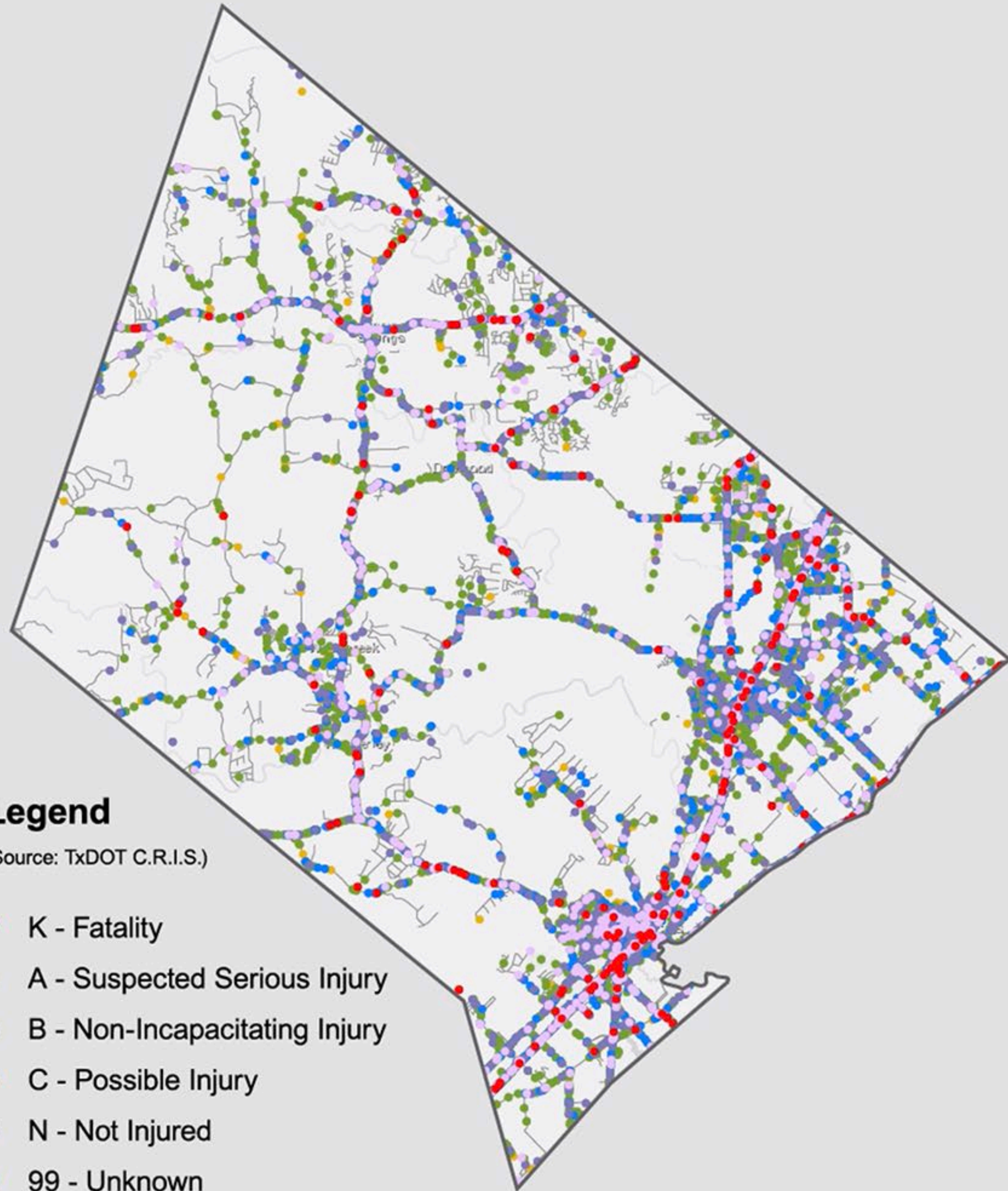
4,802
Injuries

222
Fatalities

Legend

(Source: TxDOT C.R.I.S.)

- K - Fatality
- A - Suspected Serious Injury
- B - Non-Incapacitating Injury
- C - Possible Injury
- N - Not Injured
- 99 - Unknown

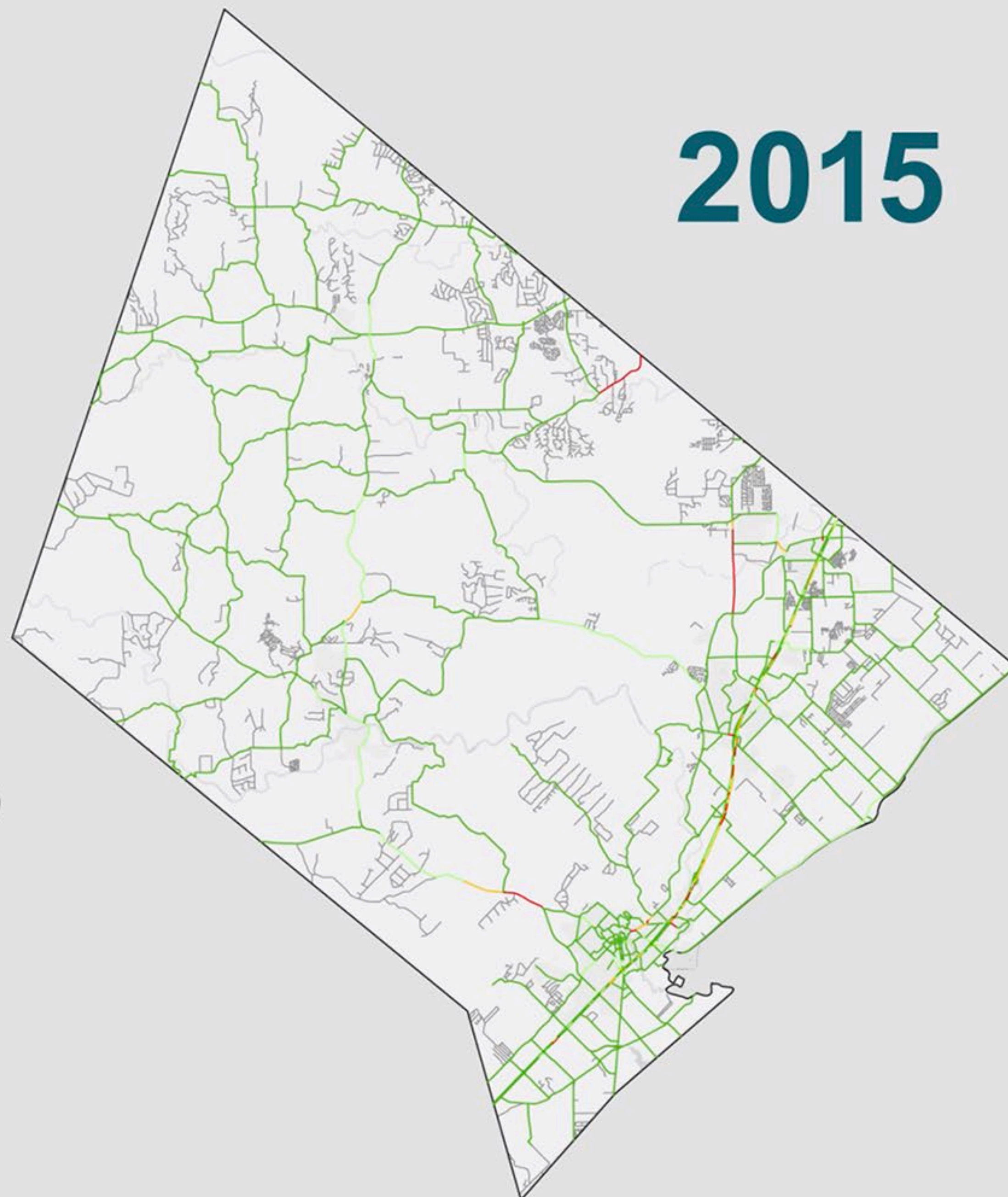



TRAFFIC

2015

Level of Service

(Source: CAMPO 2045 RTP Model)

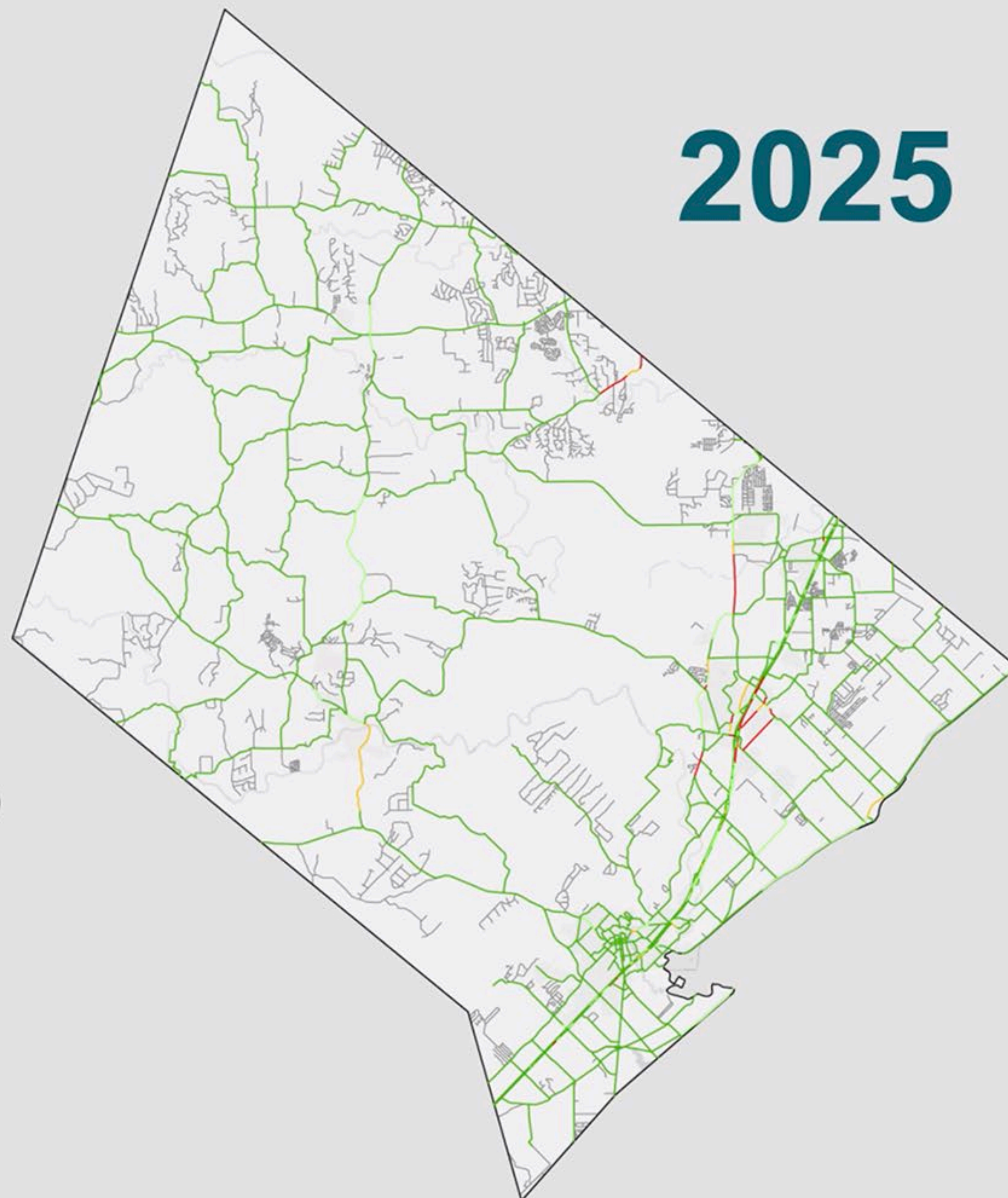



TRAFFIC

2025

Level of Service

(Source: CAMPO 2045 RTP Model)

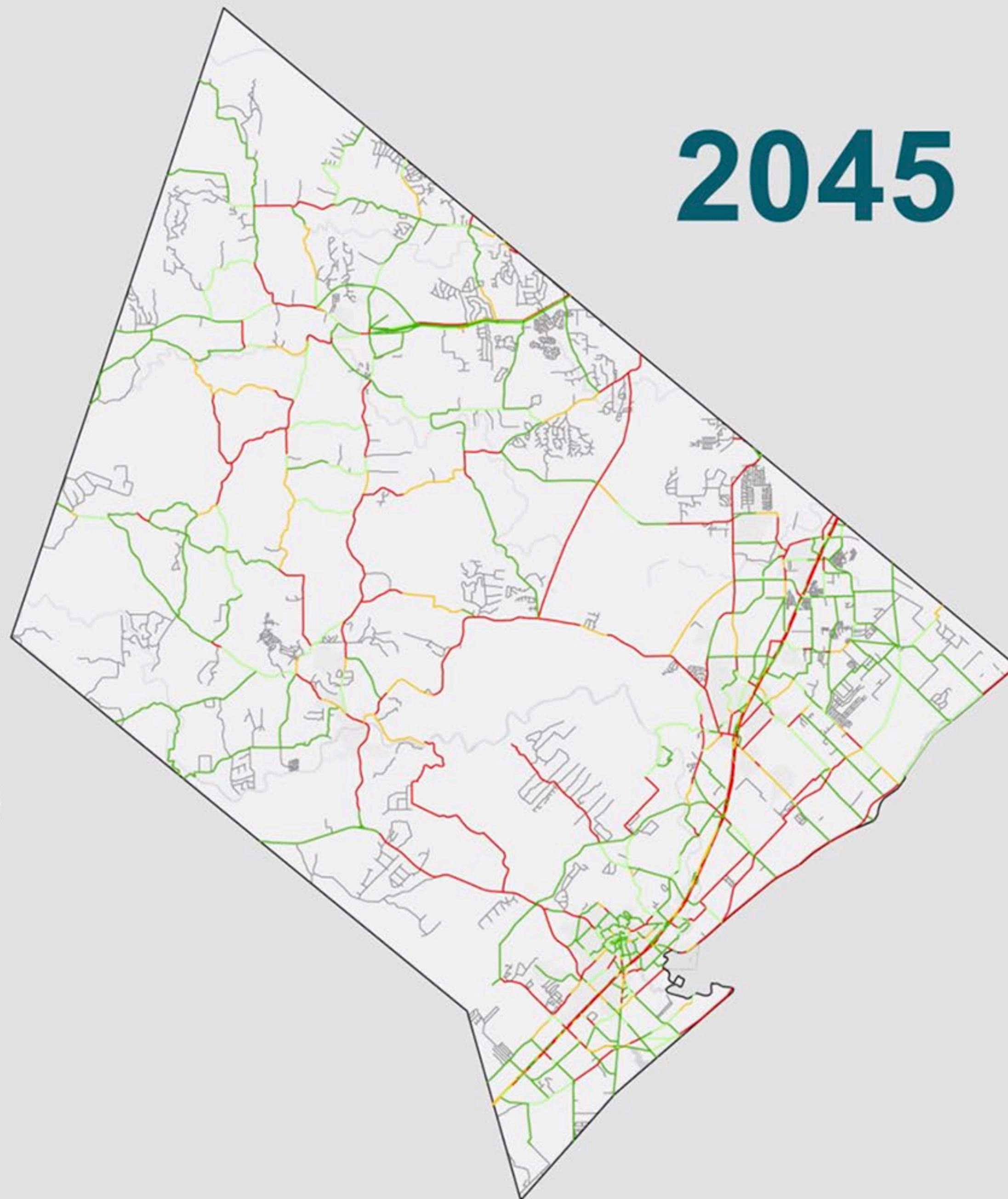


TRAFFIC

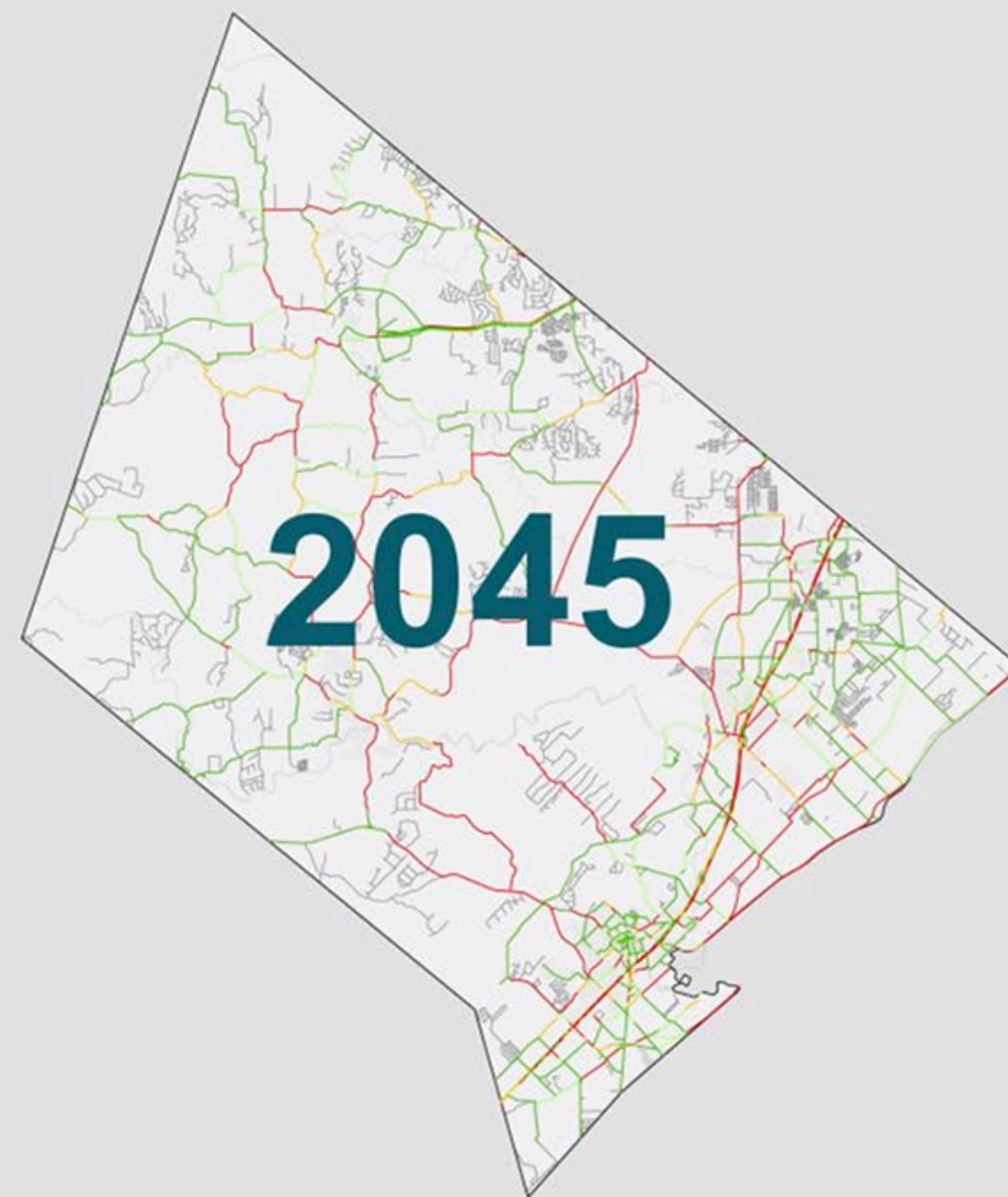
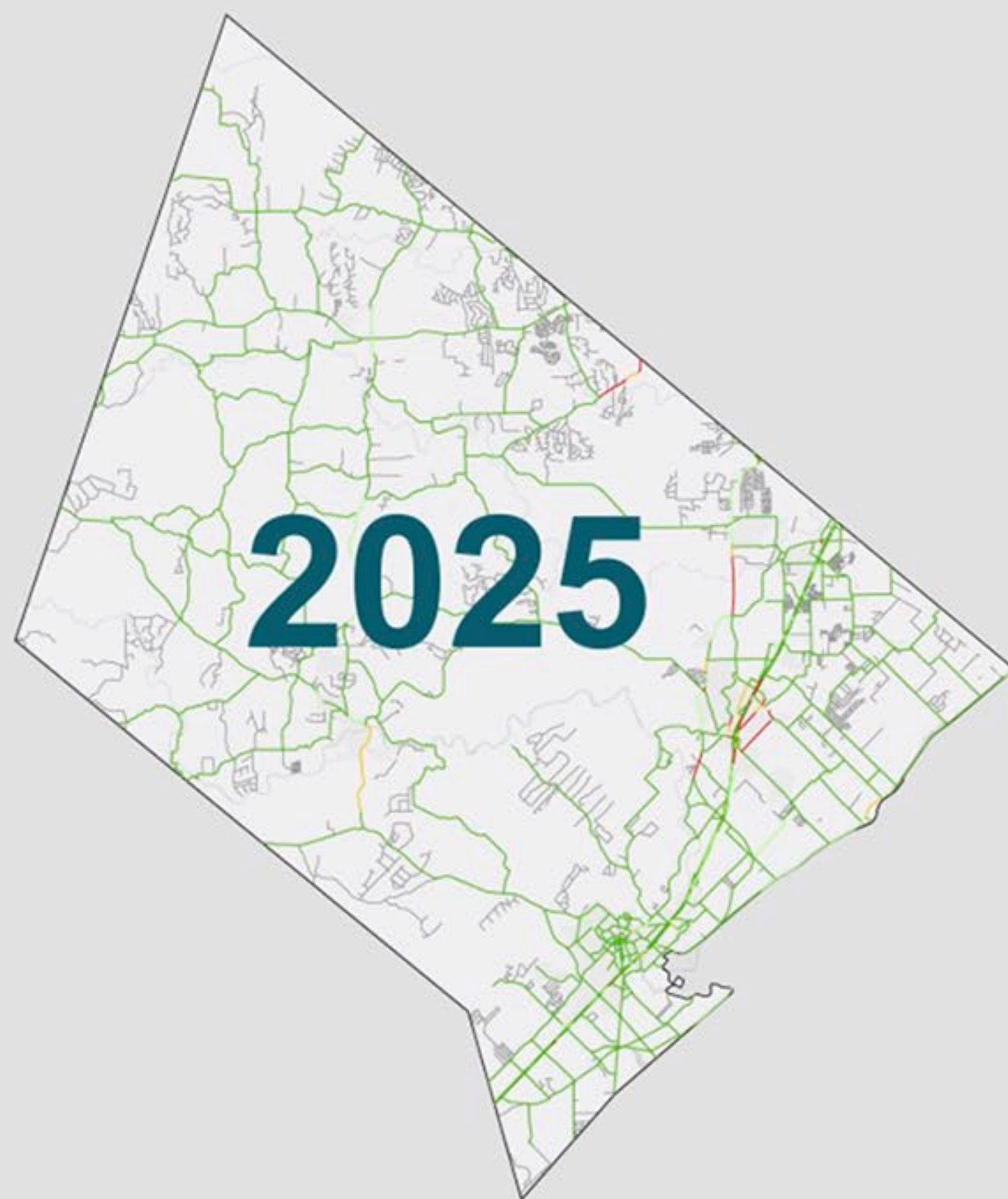
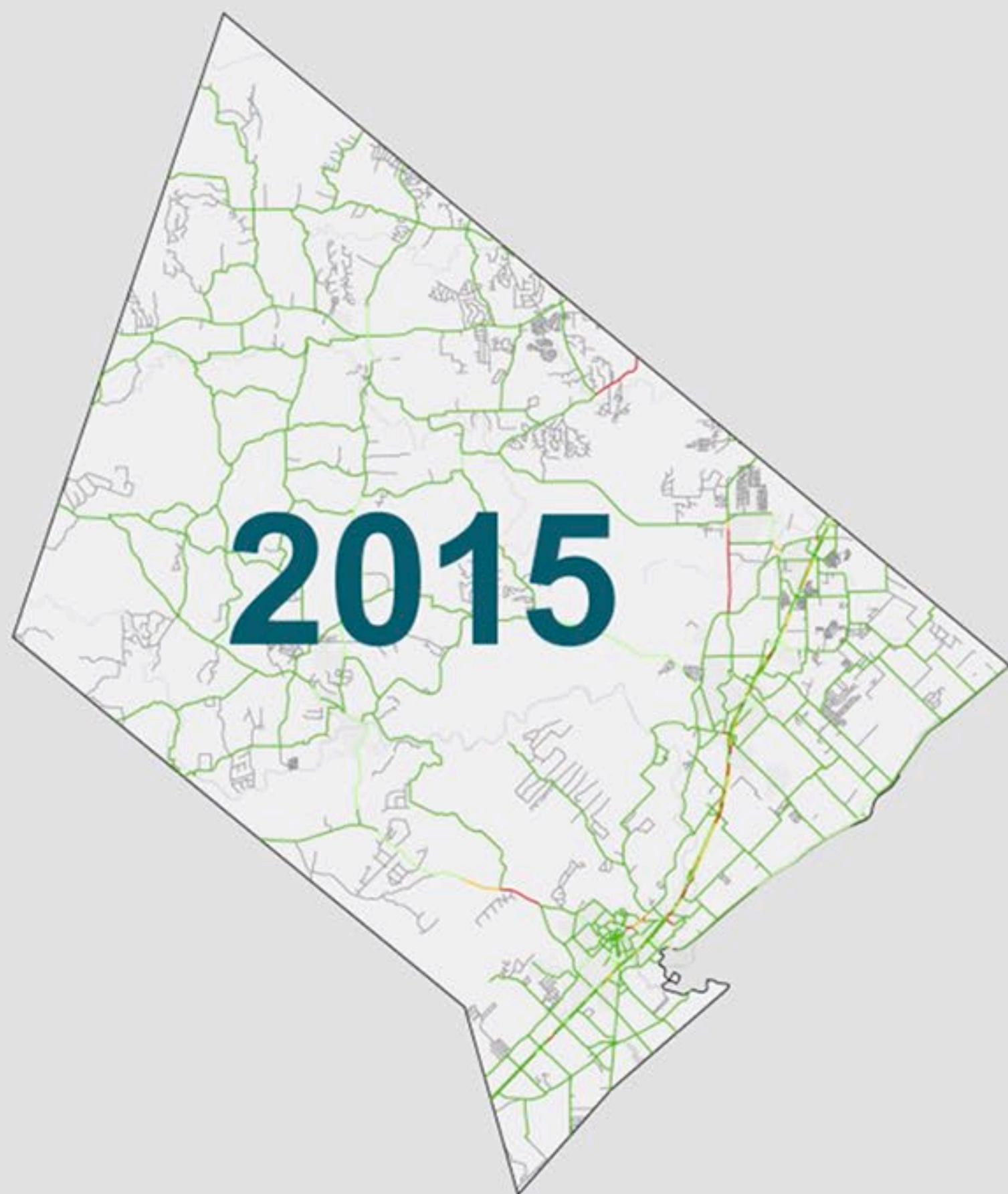
2045

Level of Service

(Source: CAMPO 2045 RTP Model)



TRAFFIC



HOW DO PEOPLE GET AROUND?

78%
DRIVE ALONE

10%
CARPOOL

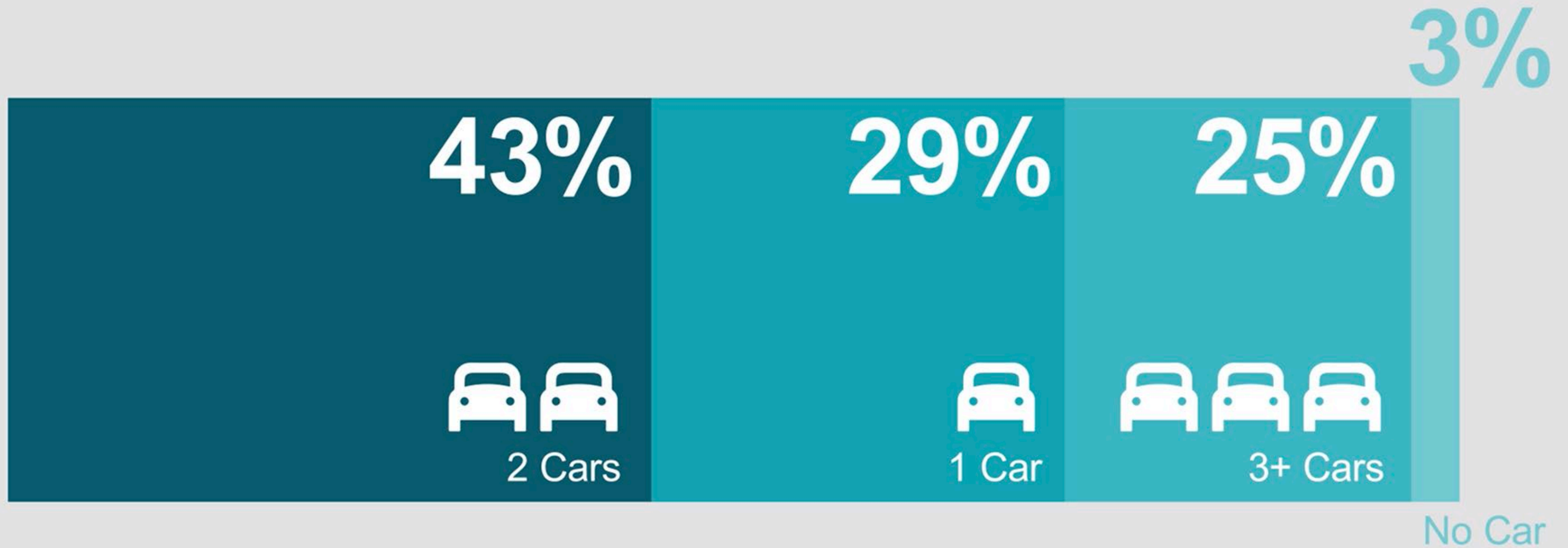
7%
WORK FROM HOME

4%
WALK, CYCLE, ETC.



(Source: 2014-2018 American Community Survey Data Profile, U.S. Census Bureau)

HOW DO PEOPLE GET AROUND?



(Source: 2014-2018 American Community Survey Data Profile, U.S. Census Bureau)

Take the survey to share your input:

HaysTransportationPlan.com

Comment period open through
October 10, 2020



Take the survey to share your input:

What are your priorities for travel?

**Are there specific roads/intersections
that need improvement?**

Comment period open through
October 10, 2020



Take the survey to share your input:

**How do you think your travel
will change in the future?**

Comment period open through
October 10, 2020



**Comments may also be shared
by email, voicemail, text or mail**



info@haystransportationplan.com



512-400-4297



**Attn: Hays Transportation Plan
PO Box 5459
Austin, TX 78763**



HaysTransportationPlan.com

